



HIGH WYCOMBE TRANSPORT CONSULTATION



Introduction

- Draft High Wycombe **2050 Transport Strategy** and **Local Cycling and Walking Infrastructure Plan (LCWIP)** developed, informed by local stakeholder engagement
- Plans propose a range of transport measures that can support population, economic and housing growth in High Wycombe
- Public consultation on the draft plans **now live**, running until **28th November**. Drop-in events on 5th & 18th November

High Wycombe Transport Strategy

Sets the **Vision** for the town's transport system:

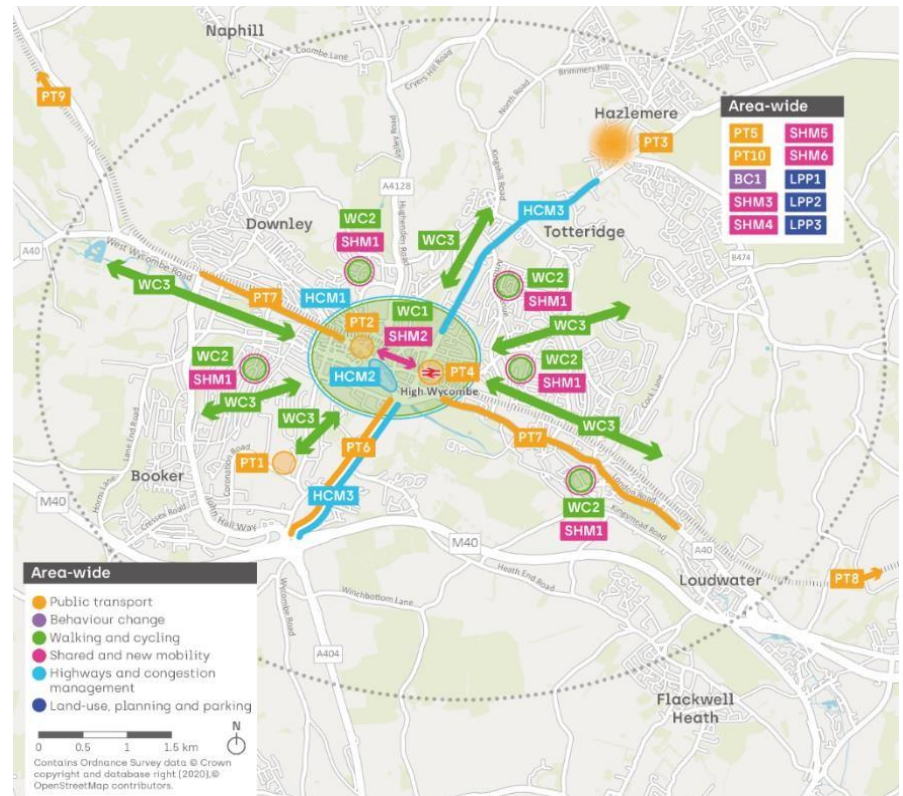
“By 2050, High Wycombe will be among the best connected and most innovative towns in the Thames Valley, where all journeys, from start to finish, are low-emission, seamless, and safe for all residents, businesses and visitors”

3 themes provide focus:

- connecting locally;
- connecting regionally;
- connecting green spaces

26 interventions across 6 categories:

- Public transport
- Behaviour change
- Walking & cycling
- Shared & new mobility
- Highways & congestion management
- Land use planning & parking



High Wycombe Transport Strategy

Themes

Connecting locally

- Allowing everyone to access key destinations, services and travel hubs by providing and promoting attractive alternatives to the car, making best use of technology; as well as reducing the need to travel and reducing the distance travelled every day

Connecting regionally

- Strengthening connectivity – digital, energy and transport – to support the movement of people and goods within the Thames Valley and to London, Heathrow Airport, Oxford and beyond

Connecting green spaces

- Enhancing health and wellbeing by providing safe, accessible routes to and throughout the town and its unique natural surroundings, including The Chilterns and Rivers Wye and Thames.

High Wycombe Local Cycling and Walking Infrastructure Plan (LCWIP)

LCWIPs are a strategic government-endorsed approach to identifying walking and cycling infrastructure improvements

Proposes a future **walking and cycling network** covering High Wycombe and links to surrounding settlements, developed using **5 concepts** and informed by data analysis

Each concept recommends ways to make cycling and walking in the High Wycombe area safe, accessible and attractive for all users, through **new and improved infrastructure**

1. Walkable core (town centre)

Improvements to increase access and footfall

2. Main radial routes and key links and hubs

Strategic links, residential & employment hubs

3. Healthy neighbourhoods

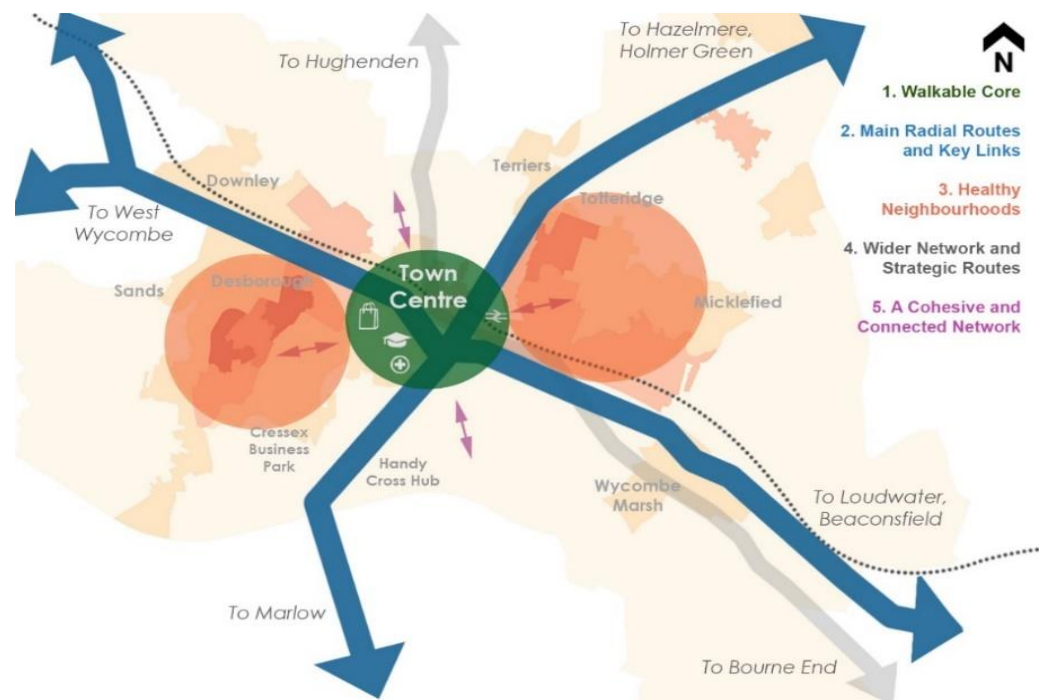
Totteridge and Desborough local networks

4. Wider network and strategic routes

Links to surrounding settlements

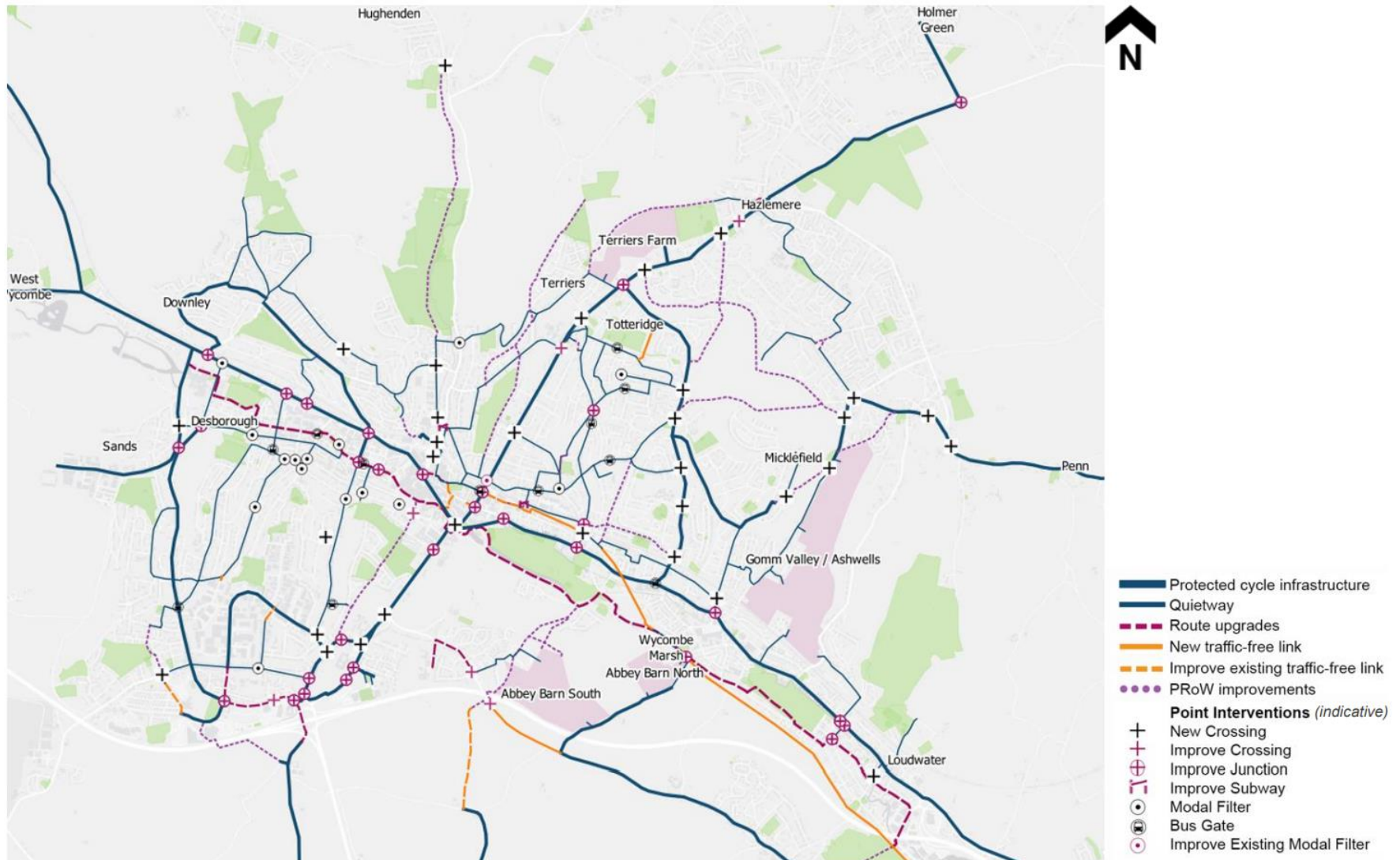
5. A cohesive and connected network

Wider interventions and supporting measures



High Wycombe Local Cycling and Walking Infrastructure Plan (LCWIP)

Draft network plan



High Wycombe Local Cycling and Walking Infrastructure Plan (LCWIP)

Public Rights of Way improvements

- LCWIP draft network includes proposed PROW improvements
- Proposals seek to improve accessibility, safety and comfort for all users
- Improvements can include (re-)surfacing, improving accessibility (*i.e. altering and widening access points*) and clearing vegetation
- Equestrians must be taken into consideration when developing proposals (*i.e. route width, type and location of road crossings, surfacing materials*)
- Individual proposals will be subject to design and further engagement

Consultation

Online:

www.buckinghamshire.gov.uk/HWtravel

Printed:

Plans/survey available at High Wycombe library

Email:

transportstrategy@buckinghamshire.gov.uk

Post:

High Wycombe Transport consultation 2022,
Transport Strategy Team
Buckinghamshire Council
Walton Street Offices
Walton Street
Aylesbury
HP20 1UA

BUCKINGHAMSHIRE COUNCIL

Tell us...

what do YOU want travel
around **HIGH WYCOMBE**
to be like in the future?



We want to know what you think of our **CYCLE** and **WALKING** route suggestions and ideas for greener travel for 2050.



Chat in person at one of our drop-in sessions:

- **Eden Shopping Centre, High Wycombe** - Saturday
5 November - 10.30am - 2pm
- **High Wycombe Library** - Friday
18 November - 10am - 4pm

Find out more and complete our survey at buckinghamshire.gov.uk/HWtravel or visit High Wycombe library for printed copies of the documents and survey.



Buckinghamshire
Council



Consultation
closes on Monday
28 November 2022